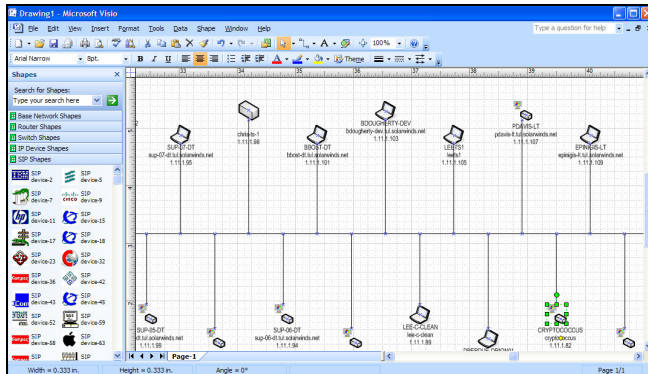




Creating Maps for Orion with LANsurveyor

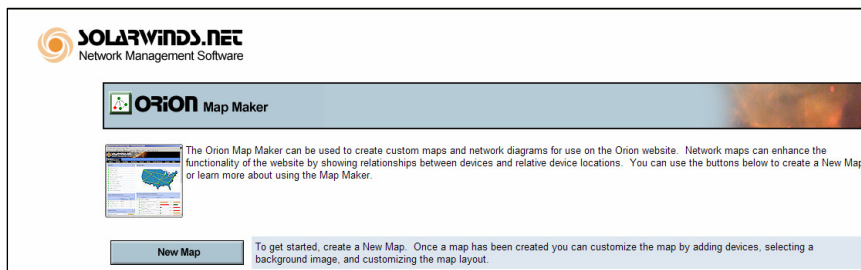
SolarWinds LANsurveyor can quickly and easily discover your network topology and create a detailed network map. The map can be saved and exported to Microsoft Office Visio. Either directly from LANsurveyor or from Visio, the map can be imported into Orion's Map Maker with one mouse click.

Once you have created a map of your network with SolarWinds LANsurveyor, the map can be saved to Visio (Visio 2003 or above required). The map can be further edited within Visio if necessary.

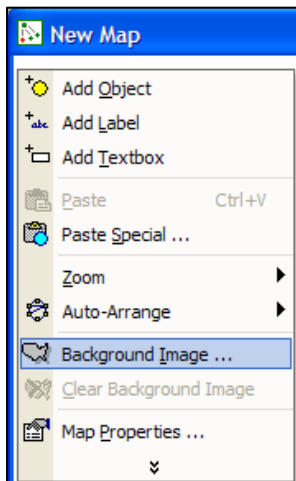


The Visio map can be saved as a .jpg, .png or any other type of file. This file can be directly imported into the Map Maker in Orion.

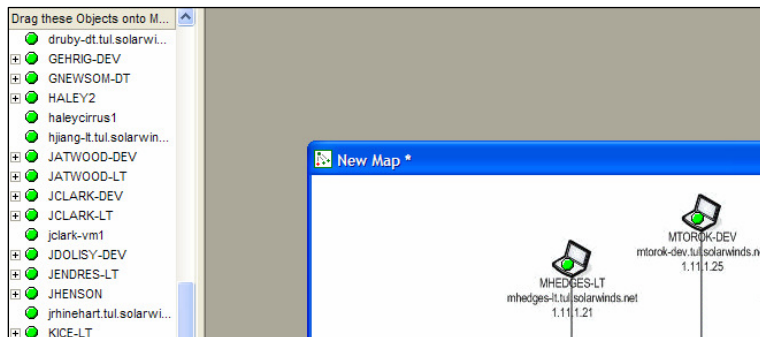
- 1) Open Map Maker from Start>All Programs>SolarWinds Orion Network Performance Monitor>Map Maker
- 2) Press the New Map button.



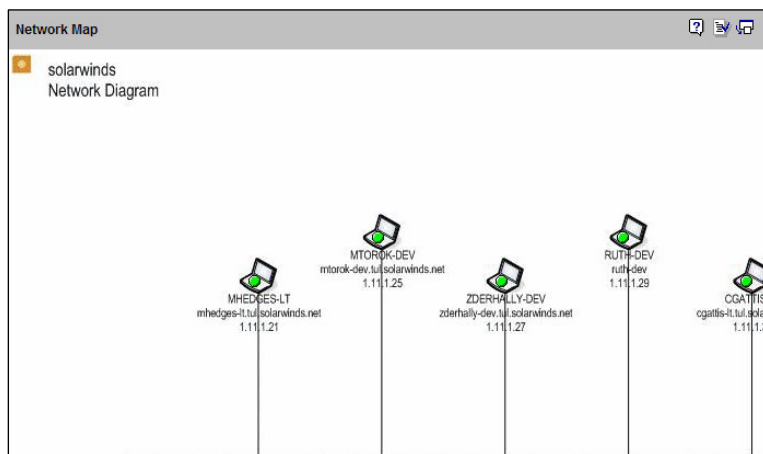
- 3) Right click and choose Background Image as shown.



- 4) Browse to the .jpg or other format file you previously saved and click on Open.
 - You will be presented with options to stretch or manipulate the file.
- 5) Click Ok and the file is added to the Map Maker as a background image.



- 6) Drag-and-drop the nodes from the node choices on the left pane to their proper location on the map.
- 7) Save the map and open your Orion website as Admin.



- 8) Edit the Network Map resource and select the Map you just created and press Submit.

The map from SolarWinds LANsurveyor is now imported into Orion

Copyright© 1995-2007 SolarWinds, all rights reserved worldwide. No part of this document may be reproduced by any means nor modified, decompiled, disassembled, published or distributed, in whole or in part, or translated to any electronic medium or other means without the written consent of SolarWinds All right, title and interest in and to the software and documentation are and shall remain the exclusive property of SolarWinds and its licensors. SolarWinds Orion™, SolarWinds Cirrus™, and SolarWinds Toolset™ are trademarks of SolarWinds and SolarWinds.com® and the SolarWinds logo are registered trademarks of SolarWinds All other trademarks contained in this document and in the Software are the property of their respective owners.

SOLARWINDS DISCLAIMS ALL WARRANTIES, CONDITIONS OR OTHER TERMS, EXPRESS OR IMPLIED, STATUTORY OR OTHERWISE, ON SOFTWARE AND DOCUMENTATION FURNISHED HEREUNDER INCLUDING WITHOUT LIMITATION THE WARRANTIES OF DESIGN, MERCHANTABILITY OR FITNESS FOR A PARTICULAR PURPOSE AND NONINFRINGEMENT. IN NO EVENT SHALL SOLARWINDS, ITS SUPPLIERS OR ITS LICENSORS BE LIABLE FOR ANY DAMAGES, WHETHER ARISING IN TORT, CONTRACT OR ANY OTHER LEGAL THEORY EVEN IF SOLARWINDS HAS BEEN ADVISED OF THE POSSIBILITY OF SUCH DAMAGES.

Microsoft® and Windows 2000® are either registered trademarks or trademarks of Microsoft Corporation in the United States and/or other countries.